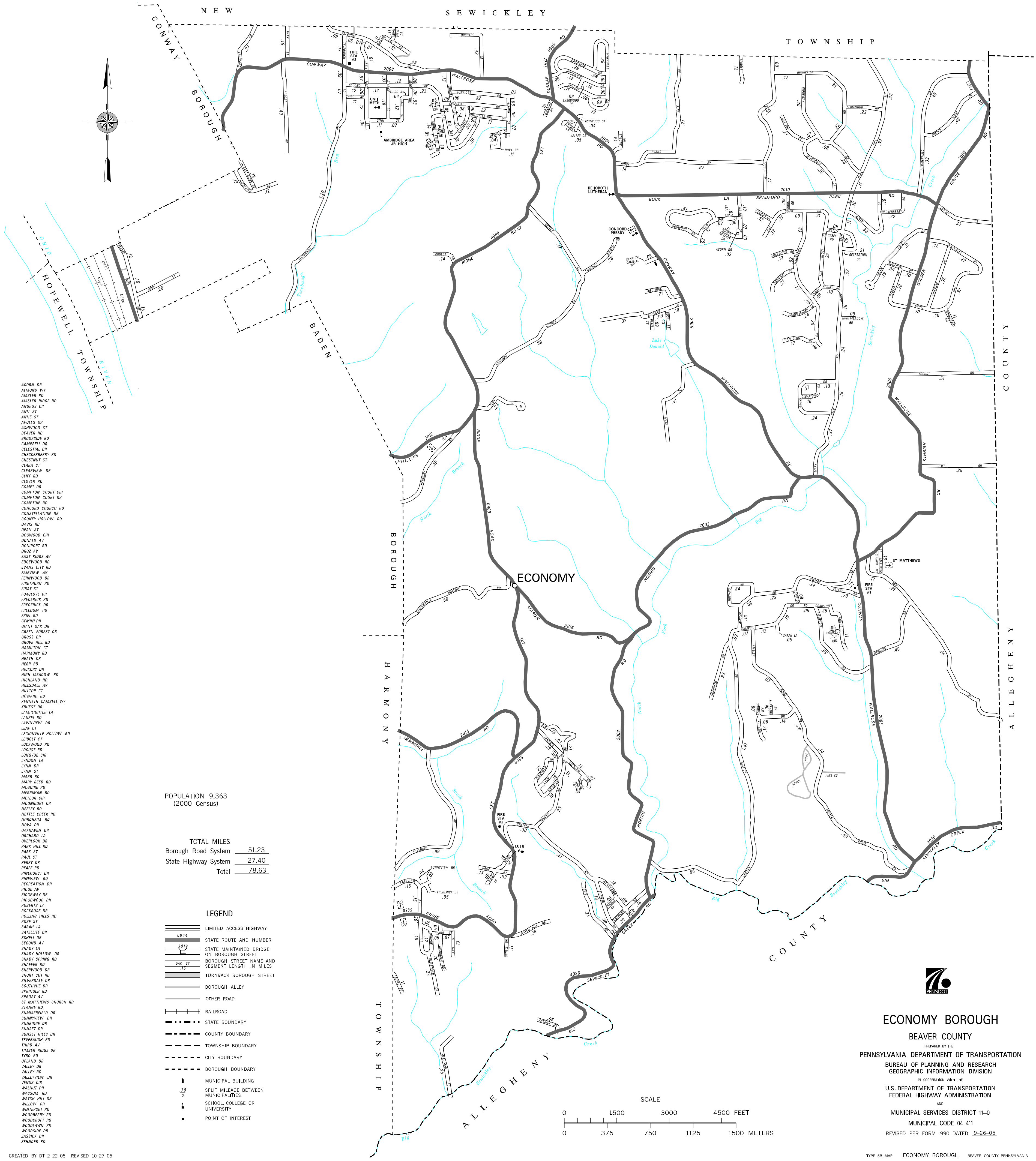
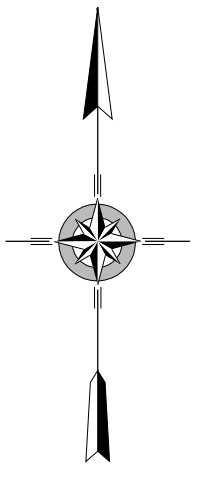


NEW SEWICKLEY TOWNSHIP

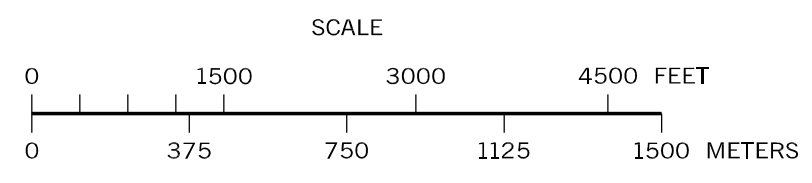


- ACORN DR
- ALMOND WY
- AMSLER RD
- AMSLER RIDGE DR
- ANDRUS DR
- ANN ST
- ANNE ST
- APOLLO DR
- ASHWOOD CT
- BEAVER RD
- BROOKSIDE RD
- CAMPBELL DR
- CELESTIAL DR
- CHECKERBERRY RD
- CHESTNUT CT
- CLARA ST
- CLEARVIEW DR
- CLIFF RD
- CLOVER RD
- COMET DR
- COMPTON COURT CIR
- COMPTON COURT DR
- COMPTON RD
- CONCORD CHURCH RD
- CONSTELLATION DR
- COONEY HOLLOW RD
- DAVIS RD
- DEAN ST
- DOGWOOD CIR
- DONALD AV
- DOWNSIDE RD
- DROZ AV
- EAST RIDGE AV
- EDGEWOOD RD
- EVANS CITY RD
- FAIRVIEW AV
- FERNWOOD DR
- FRESHMAN RD
- FIRST ST
- FOXGLOVE DR
- FREDERICK RD
- FREDERICK DR
- FREEDOM RD
- FRIEL RD
- SCHEM DR
- GIANT OAK DR
- GREEN FOREST DR
- GROSS DR
- GROVE HILL RD
- HAMILTON CT
- HARMONY RD
- HEATH DR
- HERR RD
- HICKORY DR
- HIGH MEADOW RD
- HIGHLAND RD
- HILLSDALE AV
- HILTOP CT
- HOWARD RD
- KENNETH CABELL WY
- KRUEST DR
- LAMPLIGHTER LA
- LAUREL RD
- LAWNVIEW DR
- LEAF CT
- LEGIONVILLE HOLLOW RD
- LEWIS CT
- LOCKWOOD RD
- LOCUST RD
- LONGVIEW CIR
- LYNDON LA
- LYNN DR
- LYNN ST
- MARY RD
- MARY REED RD
- MCUIRE RD
- MERRIMAN RD
- METEOR CIR
- MOONRIDGE DR
- NEELEY RD
- NETTLE CREEK RD
- NORDEHAM RD
- NOVA DR
- OAKHAVEN DR
- OVERLOOK LA
- OVERLOOK DR
- PARK HILL RD
- PARK ST
- PAUL ST
- PERRY DR
- PIAFF RD
- PINEBURST DR
- PINEVIEW RD
- RECREATION DR
- RIDGE AV
- RIDGEWAY DR
- RIDGEWOOD DR
- ROBERTS LA
- ROCKROSE DR
- ROLLING HILLS RD
- ROSE ST
- SARAH LA
- SATELLITE DR
- SCHILL DR
- SECOND AV
- SHADY LA
- SHADY HOLLOW DR
- SHADY SPRING RD
- SHAFER RD
- SHERWOOD DR
- SHORT CUT RD
- SILVERDALE DR
- SOUTHVIEW DR
- SPRINGERS RD
- SPROAT AV
- ST MATTHEWS CHURCH RD
- STANGE RD
- SUMMERFIELD DR
- SUNNYSIDE DR
- SUNSET DR
- SUNSET HILLS DR
- TEVERAUGH RD
- THIRD AV
- TIMBER RIDGE DR
- TYRO RD
- UPLAND DR
- VALLEY DR
- VALLEY DR
- VALLEYVIEW DR
- VENUS CIR
- WALNUT DR
- WASSUM RD
- WATCH HILL DR
- WILLOW DR
- WINTERSSET RD
- WOODBERRY RD
- WOODCROFT RD
- WOODLAWN RD
- WOODSIDE DR
- ZASSICK DR
- ZENWDER RD

POPULATION 9,363  
(2000 Census)

|                      |       |
|----------------------|-------|
| TOTAL MILES          |       |
| Borough Road System  | 51.23 |
| State Highway System | 27.40 |
| Total                | 78.63 |

- LEGEND**
- LIMITED ACCESS HIGHWAY
  - STATE ROUTE AND NUMBER
  - STATE MAINTAINED BRIDGE ON BOROUGH STREET
  - BOROUGH STREET NAME AND SEGMENT LENGTH IN MILES
  - TURNBACK BOROUGH STREET
  - BOROUGH ALLEY
  - OTHER ROAD
  - RAILROAD
  - STATE BOUNDARY
  - COUNTY BOUNDARY
  - TOWNSHIP BOUNDARY
  - CITY BOUNDARY
  - BOROUGH BOUNDARY
  - MUNICIPAL BUILDING
  - SPLIT MILEAGE BETWEEN MUNICIPALITIES
  - SCHOOL, COLLEGE OR UNIVERSITY
  - POINT OF INTEREST



**ECONOMY BOROUGH**  
BEAVER COUNTY

PREPARED BY THE  
PENNSYLVANIA DEPARTMENT OF TRANSPORTATION  
BUREAU OF PLANNING AND RESEARCH  
GEOGRAPHIC INFORMATION DIVISION  
IN COOPERATION WITH THE  
U.S. DEPARTMENT OF TRANSPORTATION  
FEDERAL HIGHWAY ADMINISTRATION  
AND  
MUNICIPAL SERVICES DISTRICT 11-0  
MUNICIPAL CODE 04 411  
REVISED PER FORM 990 DATED 9-26-05